


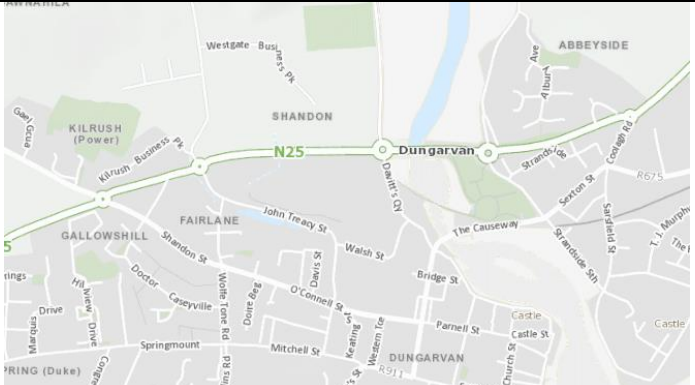









OSI maps layers provided as basemaps for DCU ArcGIS users

| Map Title & Description | Sample Image (appearance and level of detail will alter with zooming) |
|---|--|
| <p>Premium large scale</p> <p>Generated from OSI medium scale and large scale vector data.</p> <p>ITM projection cached from 1:4,000,000 to 1:1,000.</p> |  |
| <p>Premium med scale</p> <p>Generated from OSI medium scale vector data.</p> <p>ITM projection, cached from 1:4,000,000 to 1:10,000.</p> |  |
| <p>Public large scale</p> <p>Public Basemap map service, generated from OSI medium scale and large scale vector data.</p> <p>ITM projection, cached from 1:4,000,000 to 1:1,000.</p> |  |
| <p>Public med scale</p> <p>Public Basemap map service, generated from OSI medium scale vector data.</p> <p>ITM projection, cached from 1:4,000,000 to 1:10,000.</p> |  |
| <p>Digital globe</p> |  |

| | |
|---|--|
| <p>Map service generated from OSi Historic 6 inch colour raster mapping dated 1829-41.</p> <p>ITM projection, cached from 1:10,000 to 1:2500, with overview map cached from 1:4,000,000 to 1:25,000.</p> |  |
| <p>6-inch Cassini</p> <p>Map service generated from OSi Cassini 6 inch raster mapping dated 1830s - 1930s.</p> <p>ITM projection, cached from 1:10,000 to 1:1000, with overview map cached from 1:4,000,000 to 1:25,000.</p> |  |
| <p>Orthos 2005-12</p> <p>Map service generated from latest available OSi 1m per pixel orthophotography. Ortho capture date ranges from 2005 to 2012.</p> <p>ITM projection, cached from 1:4,000,000 to 1:1000.</p> |  |
| <p>Orthos 2000</p> <p>Map service generated from latest available OSi 1m per pixel orthophotography. Ortho capture date ranges from 2005 to 2012.</p> <p>ITM projection, cached from 1:4,000,000 to 1:1000.</p> |  |
| <p>Orthos 1995</p> <p>Map service generated from 1995 Series black & white OSi 1m per pixel orthophotography.</p> <p>ITM projection, cached from 1:4,000,000 to 1:1000.</p> |  |
| <p>Orthos 2005</p> <p>Map service generated from 1995 Series colour OSi 1m per pixel orthophotography.</p> <p>ITM projection, cached from 1:4,000,000 to 1:1000.</p> <p>Watermarked with OSi logo.</p> |  |

Orthos 2012-16

Ordnance Survey Ireland's orthophotography at 25cm resolution derived from aerial imagery, covering the years 2012 to 2016.

(Note – is this incomplete?)

